



**REVISIONS
REQUIRED**

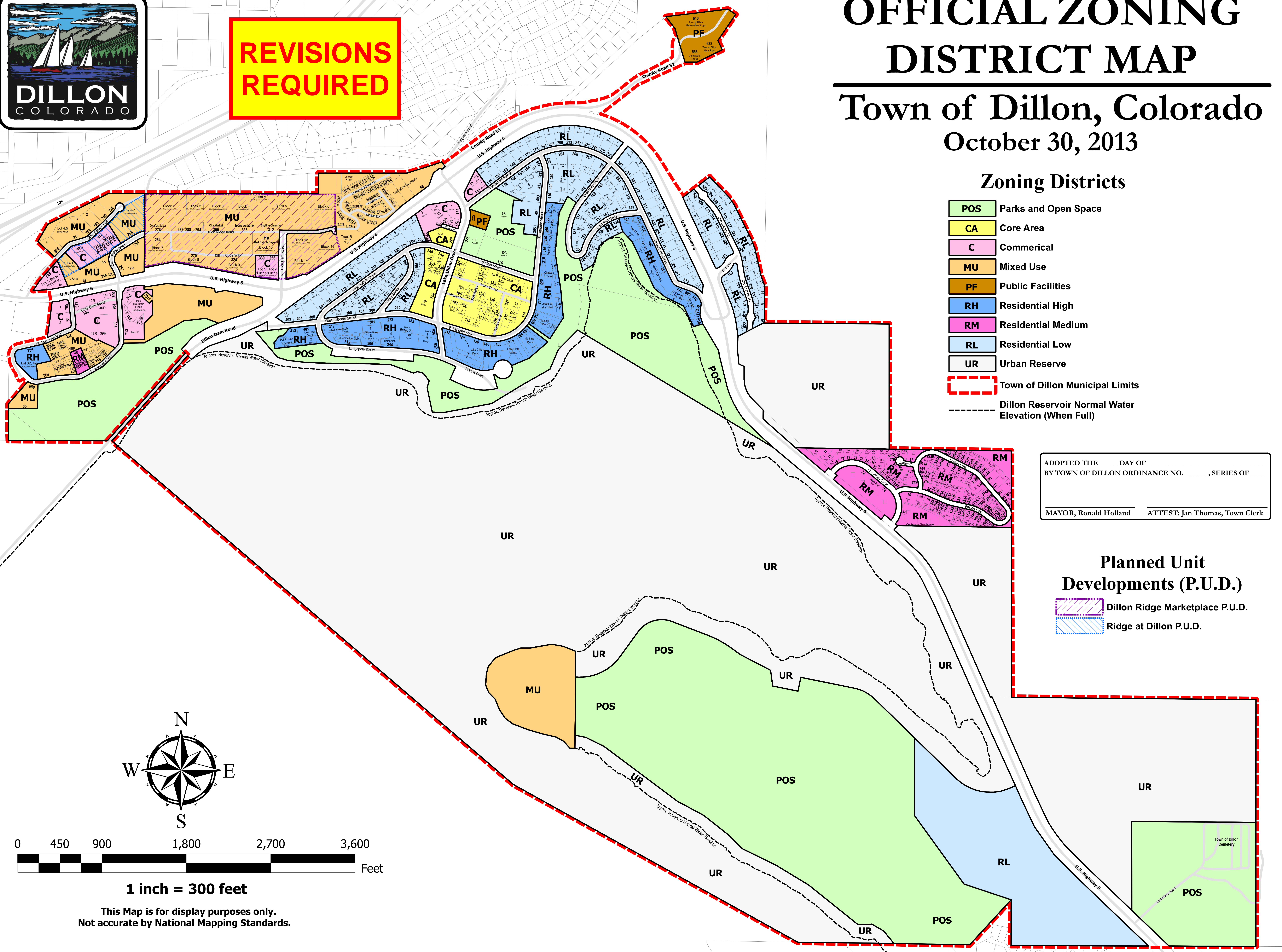
OFFICIAL ZONING DISTRICT MAP

Town of Dillon, Colorado

October 30, 2013

Zoning Districts

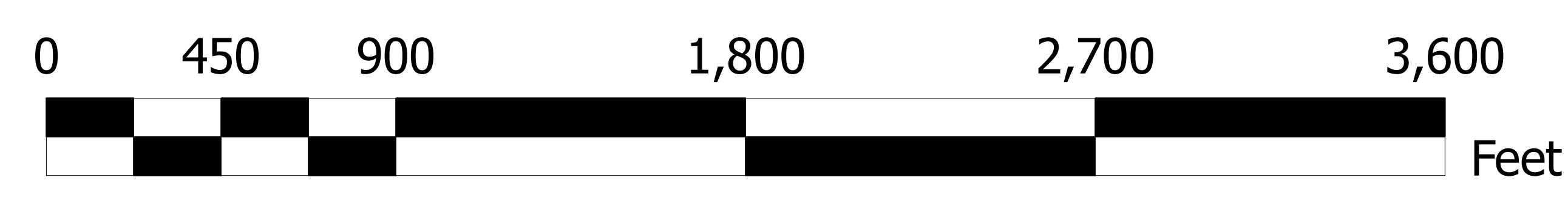

- POS Parks and Open Space
- CA Core Area
- C Commerical
- MU Mixed Use
- PF Public Facilities
- RH Residential High
- RM Residential Medium
- RL Residential Low
- UR Urban Reserve
- Town of Dillon Municipal Limits
- Dillon Reservoir Normal Water Elevation (When Full)



ADOPTED THE ____ DAY OF _____
BY TOWN OF DILLON ORDINANCE NO. _____, SERIES OF _____
MAYOR, Ronald Holland ATTEST: Jan Thomas, Town Clerk

Planned Unit Developments (P.U.D.)

- Dillon Ridge Marketplace P.U.D.
- Ridge at Dillon P.U.D.



1 inch = 300 feet

This Map is for display purposes only.
Not accurate by National Mapping Standards.