

GENERAL NOTES

- THESE PLANS SHALL NOT BE UTILIZED FOR CONSTRUCTION OR PERMITTING UNLESS STATED FOR SUCH USE IN THE TITLE BLOCK.
- DRAWINGS ARE INTENDED TO BE PRINTED ON 24" X 36" PAPER. PRINTING THESE DRAWINGS AT A DIFFERENT SIZE WILL IMPACT THE SCALE. VERIFY THE GRAPHIC SCALE BEFORE REFERENCING ANY MEASUREMENTS ON THESE SHEETS. THE RECIPIENT OF THESE DRAWINGS SHALL BE RESPONSIBLE FOR ANY ERRORS RESULTING FROM INCORRECT PRINTING, COPYING, OR ANY OTHER CHANGES THAT ALTER THE SCALE OF THE DRAWINGS.
- VERIFY ALL PLAN DIMENSIONS PRIOR TO START OF CONSTRUCTION. NOTIFY THE OWNER'S REPRESENTATIVE TO ADDRESS ANY QUESTIONS OR CLARIFY ANY DISCREPANCIES.
- WRITTEN DIMENSIONS TAKE PRECEDENCE OVER SCALED DIMENSIONS.
- SUBMIT A CHANGE ORDER FOR APPROVAL FOR ANY CHANGES TO WORK SCOPE RESULTING FROM FIELD CONDITIONS OR DIRECTION BY OWNER'S REPRESENTATIVE WHICH REQUIRE ADDITIONAL COST TO THE OWNER PRIOR TO PERFORMANCE OF WORK.
- THE CONTRACTOR SHALL PROVIDE A STAKED LAYOUT OF ALL SITE IMPROVEMENTS FOR INSPECTION BY THE OWNER'S REPRESENTATIVE AND MAKE MODIFICATIONS AS REQUIRED. ALL LAYOUT INFORMATION IS AVAILABLE IN DIGITAL FORMAT FOR USE BY THE CONTRACTOR.
- IF A GEOTECHNICAL SOILS REPORT IS NOT AVAILABLE AT THE TIME OF CONSTRUCTION, NORRIS DESIGN RECOMMENDS A REPORT BE AUTHORIZED BY THE OWNER AND THAT ALL RECOMMENDATIONS OF THE REPORT ARE FOLLOWED DURING CONSTRUCTION. THE CONTRACTOR SHALL USE THESE CONTRACT DOCUMENTS AS A BASIS FOR THE BID. IF THE OWNER ELECTS TO PROVIDE A GEOTECHNICAL REPORT, THE CONTRACTOR SHALL REVIEW THE REPORT AND SUBMIT AN APPROPRIATE CHANGE ORDER TO THE OWNER'S REPRESENTATIVE IF ADDITIONAL COSTS ARE REQUESTED.
- CONTRACTOR SHALL CONFIRM THAT SITE CONDITIONS ARE SIMILAR TO THE PLANS, WITHIN TOLERANCES STATED IN THE CONTRACT DOCUMENTS, AND SATISFACTORY TO THE CONTRACTOR PRIOR TO START OF WORK. SHOULD SITE CONDITIONS BE DIFFERENT THAN REPRESENTED ON THE PLANS OR UNSATISFACTORY TO THE CONTRACTOR, THE CONTRACTOR SHALL CONTACT THE OWNER'S REPRESENTATIVE FOR CLARIFICATION AND FURTHER DIRECTION.
- CONTRACTOR IS RESPONSIBLE TO PAY FOR, AND OBTAIN, ANY REQUIRED APPLICATIONS, PERMITTING, LICENSES, INSPECTIONS AND METERS ASSOCIATED WITH WORK.
- THE CONTRACTOR SHALL BE RESPONSIBLE FOR ANY FINES OR PENALTIES ASSESSED TO THE OWNER RELATING TO ANY VIOLATIONS OR NON-COMFORMANCE WITH THE PLANS, SPECIFICATIONS, CONTRACT DOCUMENTS, JURISDICTIONAL CODES, AND REGULATORY AGENCIES.
- THE CONTRACTOR SHALL BE RESPONSIBLE FOR COORDINATION OF ALL UTILITY LOCATES PRIOR TO ANY EXCAVATION. REFER TO ENGINEERING UTILITY PLANS FOR ALL PROPOSED UTILITY LOCATIONS AND DETAILS. NOTIFY OWNER'S REPRESENTATIVE IF EXISTING OR PROPOSED UTILITIES INTERFERE WITH THE ABILITY TO PERFORM WORK.
- UNLESS IDENTIFIED ON THE PLANS FOR DEMOLITION OR REMOVAL, THE CONTRACTOR IS RESPONSIBLE FOR THE COST TO REPAIR UTILITIES, ADJACENT OR EXISTING LANDSCAPE, ADJACENT OR EXISTING PAVING, OR ANY PUBLIC AND PRIVATE PROPERTY THAT IS DAMAGED BY THE CONTRACTOR OR THEIR SUBCONTRACTOR'S OPERATIONS DURING INSTALLATION, ESTABLISHMENT OR DURING THE SPECIFIED MAINTENANCE PERIOD. ALL DAMAGES SHALL BE REPAIRED TO PRE-CONSTRUCTION CONDITIONS AS DETERMINED BY THE OWNER'S REPRESENTATIVE. CONTRACTOR SHALL BE RESPONSIBLE FOR LOGGING ANY DAMAGES PRIOR TO START OF CONSTRUCTION AND DURING THE CONTRACT PERIOD.
- ALL WORK SHALL BE CONFINED TO THE AREA WITHIN THE CONSTRUCTION LIMITS AS SHOWN ON THE PLANS. ANY AREAS OR IMPROVEMENTS DISTURBED OUTSIDE THESE LIMITS SHALL BE RETURNED TO THEIR ORIGINAL CONDITION AT THE CONTRACTOR'S EXPENSE. IN THE EVENT THE CONTRACTOR REQUIRES A MODIFICATION TO THE CONSTRUCTION LIMITS, WRITTEN PERMISSION MUST BE OBTAINED FROM THE OWNER'S REPRESENTATIVE PRIOR TO ANY DISTURBANCE OUTSIDE OF THE LIMITS OF WORK.
- THE CONTRACTOR SHALL BE RESPONSIBLE FOR THE REPAIR OF ANY OF THEIR TRENCHES OR EXCAVATIONS THAT SETTLE.
- THE CONTRACTOR SHALL BE RESPONSIBLE TO PREPARE AND SUBMIT A TRAFFIC CONTROL PLAN TO THE APPROPRIATE JURISDICTIONAL AGENCIES AND THE OWNER'S REPRESENTATIVE IF THEIR WORK AND OPERATIONS AFFECT OR IMPACT THE PUBLIC RIGHTS-OF-WAY. OBTAIN APPROVAL PRIOR TO ANY WORK WHICH AFFECTS OR IMPACTS THE PUBLIC RIGHTS-OF-WAY. THE CONTRACTOR SHALL BE RESPONSIBLE FOR ANY FINES OR PENALTIES ASSESSED TO THE OWNER RELATING TO THIS REQUIREMENT DURING THE CONTRACT PERIOD.
- SIGHT TRIANGLES AND SIGHT LINES SHALL REMAIN UNOBTSTRUCTED BY EQUIPMENT, CONSTRUCTION MATERIALS, PLANT MATERIAL OR ANY OTHER VISUAL OBSTACLE DURING THE CONTRACT PERIOD AND AT MATURITY OF PLANTS PER LOCAL JURISDICTIONAL REQUIREMENTS. NO PLANT MATERIAL OTHER THAN GROUND COVER IS ALLOWED TO BE PLANTED ADJACENT TO FIRE HYDRANTS AS STIPULATED BY JURISDICTIONAL REQUIREMENTS.
- COORDINATE SITE ACCESS, STAGING, STORAGE AND CLEANOUT AREAS WITH OWNER'S REPRESENTATIVE.
- CONTRACTOR IS RESPONSIBLE FOR PROVIDING TEMPORARY SAFETY FENCING AND BARRIERS AROUND ALL IMPROVEMENTS SUCH AS WALLS, PLAY STRUCTURES, EXCAVATIONS, ETC. ASSOCIATED WITH THEIR WORK UNTIL SUCH FACILITIES ARE COMPLETELY INSTALLED PER THE PLANS, SPECIFICATIONS AND MANUFACTURER'S RECOMMENDATIONS.
- CONTRACTOR SHALL BE RESPONSIBLE FOR PROTECTION OF THEIR MATERIAL STOCK PILES AND WORK FROM VANDALISM, EROSION OR UNINTENDED DISTURBANCE DURING THE CONSTRUCTION PERIOD AND UNTIL FINAL ACCEPTANCE IS ISSUED.
- THE CONTRACTOR SHALL KNOW, UNDERSTAND AND ABIDE BY ANY STORM WATER POLLUTION PREVENTION PLAN (SWPPP) ASSOCIATED WITH THE SITE. IF A STORM WATER POLLUTION PREVENTION PLAN IS NOT PROVIDED BY THE OWNER'S REPRESENTATIVE, REQUEST A COPY BEFORE PERFORMANCE OF ANY SITE WORK.
- MAINTAIN ANY STORM WATER MANAGEMENT FACILITIES THAT EXIST ON SITE FOR FULL FUNCTIONALITY. THE CONTRACTOR SHALL INSTALL AND MAINTAIN ANY NEW STORM WATER MANAGEMENT FACILITIES THAT ARE IDENTIFIED IN THE SCOPE OF WORK TO FULL FUNCTIONALITY. THE CONTRACTOR SHALL BE RESPONSIBLE FOR ANY FINES OR PENALTIES ASSESSED TO THE OWNER FOR FAILURE TO MAINTAIN STORM WATER MANAGEMENT FACILITIES DURING THE CONTRACT PERIOD.
- THE CONTRACTOR SHALL PREVENT SEDIMENT, DEBRIS AND ALL OTHER POLLUTANTS FROM EXITING THE SITE OR ENTERING THE STORM SEWER SYSTEM DURING ALL DEMOLITION OR CONSTRUCTION OPERATIONS THAT ARE PART OF THIS PROJECT. THE CONTRACTOR SHALL BE RESPONSIBLE FOR ANY FINES OR PENALTIES ASSESSED TO THE OWNER RELATING TO THESE REQUIREMENTS DURING THEIR CONTRACTED COURSE OF WORK.
- THE CONTRACTOR SHALL BE RESPONSIBLE TO PREVENT ANY IMPACTS TO ADJACENT WATERWAYS, WETLANDS, OR OTHER ENVIRONMENTALLY SENSITIVE AREAS RESULTING FROM WORK DONE AS PART OF THIS PROJECT. THE CONTRACTOR SHALL BE RESPONSIBLE FOR ANY FINES OR PENALTIES ASSESSED TO THE OWNER RELATING TO THESE STANDARDS DURING THEIR CONTRACTED COURSE OF WORK.
- THE CONTRACTOR AND/OR THEIR AUTHORIZED AGENTS SHALL INSURE THAT ALL LOADS OF CONSTRUCTION MATERIAL IMPORTED TO OR EXPORTED FROM THE PROJECT SITE SHALL BE PROPERLY COVERED TO PREVENT LOSS OF MATERIAL DURING TRANSPORT. TRANSPORTATION METHODS ON PUBLIC RIGHT-OF WAYS SHALL CONFORM TO JURISDICTIONAL REQUIREMENTS. THE CONTRACTOR SHALL BE RESPONSIBLE FOR ANY FINES OR PENALTIES ASSESSED TO THE OWNER RELATING TO THESE REQUIREMENTS.
- THE CLEANING OF EQUIPMENT IS PROHIBITED AT THE JOB SITE UNLESS AUTHORIZED BY THE OWNER'S REPRESENTATIVE IN A DESIGNATED AREA. THE DISCHARGE OF WATER, WASTE CONCRETE, POLLUTANTS, OR OTHER MATERIALS SHALL ONLY OCCUR IN AREAS DESIGNED FOR SUCH USE AND APPROVED BY THE OWNER'S REPRESENTATIVE.
- THE CLEANING OF CONCRETE EQUIPMENT IS PROHIBITED AT THE JOB SITE EXCEPT IN

- DESIGNATED CONCRETE WASHOUT AREAS. THE DISCHARGE OF WATER CONTAINING WASTE CONCRETE IN THE STORM SEWER IS PROHIBITED.
- OPEN SPACE SWALES: IF SWALES ARE EXISTING ON SITE AND ARE NOT INTENDED TO BE MODIFIED AS PART OF THE PLANS, THE CONTRACTOR SHALL BE RESPONSIBLE TO MAINTAIN THE CONVEYANCE OF WATER WITHIN THE SWALES DURING THE CONTRACT PERIOD. THE CONTRACTOR SHALL BE RESPONSIBLE FOR ANY DIVERSION OR PUMPING OF WATER IF REQUIRED TO COMPLETE WORK. ANY SWALES DISTURBED BY THE CONTRACTOR SHALL BE REPAIRED/RESTORED TO THEIR ORIGINAL CONDITION. IF THE SWALE NEEDS TO BE DISTURBED OR MODIFIED FOR ANY REASON, THE CONTRACTOR SHALL NOTIFY THE OWNER'S REPRESENTATIVE FOR APPROVAL PRIOR TO DISTURBANCE.
- DETENTION AND WATER QUALITY PONDS: IF DETENTION PONDS AND WATER QUALITY PONDS ARE EXISTING ON SITE AND ARE NOT INTENDED TO BE MODIFIED AS PART OF THE PLANS, THE CONTRACTOR SHALL MINIMIZE DISTURBANCE TO THE PONDS, DRAINAGE STRUCTURES AND SPILLWAYS DURING CONSTRUCTION. ALL PONDS, DRAINAGE STRUCTURES AND SPILLWAYS SHALL BE MAINTAINED IN OPERABLE CONDITIONS AT ALL TIMES. ANY POND OR SPILLWAY AREAS DISTURBED BY THE CONTRACTOR SHALL BE REPAIRED/RESTORED TO THEIR ORIGINAL CONDITION. IF THE POND NEEDS TO BE DISTURBED OR MODIFIED FOR ANY REASON, THE CONTRACTOR SHALL NOTIFY THE OWNER'S REPRESENTATIVE FOR APPROVAL PRIOR TO DISTURBANCE.
- MAINTENANCE ACCESS BENCHES: IF MAINTENANCE BENCHES OR ACCESS ROADS EXIST ON SITE AND ARE NOT INTENDED TO BE MODIFIED AS PART OF THE PLANS, THE CONTRACTOR SHALL MINIMIZE DISTURBANCE TO THE BENCHES OR ACCESS ROADS DURING CONSTRUCTION. ANY BENCHES OR ACCESS ROADS DISTURBED BY THE CONTRACTOR SHALL BE REPAIRED/RESTORED TO THEIR ORIGINAL CONDITION. THE CONTRACTOR SHALL MAINTAIN ACCESS TO ALL EXISTING BENCHES AND ACCESS ROADS DURING THE CONSTRUCTION PERIOD. IF ACCESS NEEDS TO BE BLOCKED FOR ANY REASON, THE CONTRACTOR SHALL NOTIFY THE OWNER'S REPRESENTATIVE FOR APPROVAL PRIOR TO INTERRUPTION OF ACCESS.
- LOCAL, STATE AND FEDERAL JURISDICTIONAL REQUIREMENTS, RESTRICTIONS OR PROCEDURES SHALL SUPERSEDE THESE PLANS, NOTES AND SPECIFICATIONS WHEN MORE STRINGENT. NOTIFY THE OWNER'S REPRESENTATIVE IF CONFLICTS OCCUR.

LAYOUT NOTES

- WRITTEN DIMENSIONS WILL TAKE PRECEDENCE OVER SCALED DIMENSIONS.
- SHOULD SITE CONDITIONS BE DIFFERENT THAN WHAT IS INDICATED ON THE DRAWINGS CONTACT THE LANDSCAPE ARCHITECT IMMEDIATELY FOR CLARIFICATION.
- CURVED WALKS AND CURB EDGES ARE INTENDED TO BE CONSTRUCTED WITH SMOOTH FLOWING CURVES. ANYTHING OTHER THAN SMOOTH FLOWING CURVES WILL BE REJECTED.
- THE CONTRACTOR SHALL OBTAIN, AT HIS EXPENSE, ALL PERMITS WHICH ARE NECESSARY TO PERFORM THE PROPOSED WORK.
- THE CONTRACTOR SHALL PROVIDE A STAKED LAYOUT OF ALL SITE IMPROVEMENTS FOR INSPECTION BY THE OWNER'S REPRESENTATIVE AND MAKE MODIFICATIONS AS REQUIRED AT NO ADDITIONAL COST TO THE OWNER.
- THE CONTRACTOR SHALL INSTALL SLEEVEING FOR IRRIGATION IMPROVEMENTS PRIOR TO INSTALLING CONCRETE FLATWORK. REFER TO IRRIGATION PLANS.
- LAYOUT WALKS, SCORE JOINTS AND PAVING PATTERNS AS CLOSELY AS POSSIBLE TO PLANS, DETAILS, AND SPECIFICATIONS. DO NOT DEVIATE FROM PLANS UNLESS SPECIFIC APPROVAL IS OBTAINED FROM THE OWNER'S REPRESENTATIVE.
- ALL WORK SHALL BE CONFINED TO THE AREA WITHIN THE CONSTRUCTION LIMITS AS SHOWN ON THE PLANS. ANY AREAS OR IMPROVEMENTS DISTURBED OUTSIDE THESE LIMITS SHALL BE RETURNED TO THEIR ORIGINAL CONDITION AT THE CONTRACTOR'S EXPENSE. IN THE EVENT THE CONTRACTOR REQUIRES A MODIFICATION TO THE CONSTRUCTION LIMITS, WRITTEN PERMISSION MUST BE OBTAINED FROM THE LANDSCAPE ARCHITECT PRIOR TO ANY DISTURBANCE OUTSIDE OF THE LIMITS OF WORK. SEE TECHNICAL SPECIFICATIONS.
- CONTRACTOR IS RESPONSIBLE FOR PROVIDING TEMPORARY FENCING AROUND ALL PLAY STRUCTURES UNTIL PROPER FALL SURFACE IS COMPLETELY INSTALLED PER MANUFACTURER'S SPECIFICATIONS.
- CONTRACTOR IS RESPONSIBLE FOR SUPERVISING ALL SAFETY SURFACING AND PAVEMENT DURING THE CURING PROCESS.

EROSION NOTES

- THE OWNER, SITE DEVELOPER, CONTRACTOR AND/OR THEIR AUTHORIZED AGENTS SHALL REMOVE ALL SEDIMENT, MUD, AND CONSTRUCTION DEBRIS THAT MAY ACCUMULATE IN THE FLOW LINE AND THE PUBLIC RIGHTS-OF-WAY OF THE TOWN OF BRECKENRIDGE AS A RESULT OF THIS SITE DEVELOPMENT. SAID REMOVAL SHALL BE CONDUCTED IN A TIMELY MANNER.
- THE CONTRACTOR SHALL PREVENT SEDIMENT, DEBRIS AND ALL OTHER POLLUTANTS FROM ENTERING THE STORM SEWER SYSTEM DURING ALL DEMOLITION OR CONSTRUCTION OPERATIONS THAT ARE PART OF THIS PROJECT.
- THE CONTRACTOR SHALL BE HELD RESPONSIBLE FOR REMEDIATION OF ANY ADVERSE IMPACTS TO ADJACENT WATERWAYS, WETLANDS, ETC., RESULTING FROM WORK DONE AS PART OF THIS PROJECT.
- THE DEVELOPER, GENERAL CONTRACTOR, GRADING CONTRACTOR AND/OR THEIR AUTHORIZED AGENTS SHALL INSURE THAT ALL LOADS OF CUT AND FILL MATERIAL IMPORTED TO OR EXPORTED FROM THIS SITE SHALL BE PROPERLY COVERED TO PREVENT LOSS OF MATERIAL DURING TRANSPORT ON PUBLIC RIGHT-OF WAYS.
- THE USE OF REBAR, STEEL STAKES, OR STEEL FENCE POSTS TO STAKE DOWN STRAW OR HAY BALES OR TO SUPPORT SILT FENCING USED AS AN EROSION CONTROL MEASURE IS PROHIBITED.
- THE CLEANING OF CONCRETE TRUCK DELIVERY CHUTES IS PROHIBITED AT THE JOB SITE. THE DISCHARGE OF WATER CONTAINING WASTE CONCRETE TO THE STORM SEWER SYSTEM IS PROHIBITED.
- THE CONTRACTOR SHALL PROTECT ALL STORM SEWER FACILITIES ADJACENT TO ANY LOCATION WHERE PAVEMENT CUTTING OPERATIONS INVOLVING WHEEL CUTTING, SAW CUTTING, OR ABRASIVE WATER JET CUTTING ARE TO TAKE PLACE. THE CONTRACTOR SHALL REMOVE AND PROPERLY DISPOSE OF ALL WASTE PRODUCTS GENERATED BY SAID CUTTING OPERATIONS ON A DAILY BASIS.

LANDSCAPE NOTES

- THE CONTRACTOR SHALL FOLLOW THE LANDSCAPE PLANS AND SPECIFICATIONS AS CLOSELY AS POSSIBLE. ANY SUBSTITUTION OR ALTERATION SHALL NOT BE ALLOWED WITHOUT APPROVAL OF THE OWNER'S REPRESENTATIVE. OVERALL PLANT QUANTITY AND QUALITY SHALL BE CONSISTENT WITH THE PLANS.
- THE CONTRACTOR IS RESPONSIBLE FOR VERIFYING ALL PLANT QUANTITIES. GRAPHIC QUANTITIES TAKES PRECEDENCE OVER WRITTEN QUANTITIES.
- THE OWNER'S REPRESENTATIVE RESERVES THE RIGHT TO INSPECT AND TAG ALL PLANT MATERIAL PRIOR TO SHIPPING TO THE SITE. IN ALL CASES, THE OWNER'S REPRESENTATIVE MAY REJECT PLANT MATERIAL AT THE SITE IF MATERIAL IS DAMAGED, DISEASED, OR DECLINING IN HEALTH AT THE TIME OF ONSITE INSPECTIONS OR IF THE PLANT MATERIAL DOES NOT MEET THE MINIMUM SPECIFIED STANDARD IDENTIFIED ON THE PLANS AND IN THE SPECIFICATIONS. THE CONTRACTOR SHALL COORDINATE WITH THE OWNER'S REPRESENTATIVE FOR INSPECTION AND APPROVAL OF ALL MATERIALS AND PRODUCTS PRIOR TO INSTALLATION.
- THE OWNER'S REPRESENTATIVE MAY ELECT TO UPSIZE PLANT MATERIAL AT THEIR DISCRETION BASED ON SELECTION, AVAILABILITY, OR TO ENHANCE SPECIFIC AREAS OF THE PROJECT. THE CONTRACTOR SHALL VERIFY PLANT MATERIAL SIZES WITH OWNER'S REPRESENTATIVE PRIOR TO PURCHASING, SHIPPING OR STOCKING OF PLANT MATERIALS. SUBMIT CHANGE ORDER REQUEST TO OWNER'S REPRESENTATIVE FOR APPROVAL IF ADDITIONAL COST IS REQUESTED BY THE CONTRACTOR PRIOR TO INSTALLATION. RE-STOCKING CHARGES WILL NOT BE APPROVED IF THE CONTRACTOR FAILS TO SUBMIT A REQUEST FOR MATERIAL CHANGES.
- THE CONTRACTOR SHALL WARRANT ALL CONTRACTED WORK AND MATERIALS FOR A PERIOD OF ONE YEAR AFTER SUBSTANTIAL COMPLETION HAS BEEN ISSUED BY THE OWNER'S REPRESENTATIVE FOR THE ENTIRE PROJECT UNLESS OTHERWISE SPECIFIED IN THE CONTRACT DOCUMENTS OR SPECIFICATIONS.
- REFER TO IRRIGATION PLANS FOR LIMITS AND TYPES OF IRRIGATION DESIGNED FOR THE LANDSCAPE. IN NO CASE SHALL IRRIGATION BE EMITTED WITHIN THE MINIMUM DISTANCE FROM BUILDING OR WALL FOUNDATIONS AS STIPULATED IN THE GEOTECHNICAL REPORT. ALL IRRIGATION DISTRIBUTION LINES, HEADS AND EMITTERS SHALL BE KEPT OUTSIDE THE MINIMUM DISTANCE AWAY FROM ALL BUILDING AND WALL FOUNDATIONS AS STIPULATED IN THE GEOTECHNICAL REPORT.
- LANDSCAPE MATERIAL LOCATIONS SHALL HAVE PRECEDENCE OVER IRRIGATION MAINLINE AND LATERAL LOCATIONS. COORDINATE INSTALLATION OF IRRIGATION EQUIPMENT SO THAT IT DOES NOT INTERFERE WITH THE PLANTING OF TREES OR OTHER LANDSCAPE MATERIAL.
- THE LANDSCAPE CONTRACTOR SHALL BE RESPONSIBLE FOR ENSURING POSITIVE DRAINAGE EXISTS IN ALL LANDSCAPE AREAS. SURFACE DRAINAGE ON LANDSCAPE AREAS SHALL NOT FLOW TOWARD STRUCTURES AND FOUNDATIONS. MAINTAIN SLOPE AWAY FROM FOUNDATIONS PER THE GEOTECHNICAL REPORT RECOMMENDATIONS. ALL LANDSCAPE AREAS BETWEEN WALKS AND CURBS SHALL DRAIN FREELY TO THE CURB UNLESS OTHERWISE IDENTIFIED ON THE GRADING PLAN. IN NO CASE SHALL THE GRADE, TURF THATCH, OR OTHER LANDSCAPE MATERIALS DAM WATER AGAINST WALKS. MINIMUM SLOPES ON LANDSCAPE AREAS SHALL BE 2%; MAXIMUM SLOPE SHALL BE 25% UNLESS SPECIFICALLY IDENTIFIED ON THE PLANS OR APPROVED BY THE OWNER'S REPRESENTATIVE.
- PRIOR TO INSTALLATION OF PLANT MATERIALS, AREAS THAT HAVE BEEN COMPACTED OR DISTURBED BY CONSTRUCTION ACTIVITY SHALL BE THOROUGHLY LOOSENED TO A DEPTH OF 8" - 12" AND AMENDED PER SPECIFICATIONS.
- ALL LANDSCAPED AREAS ARE TO RECEIVE ORGANIC SOIL PREPARATION AT AS NOTED IN THE TECHNICAL SPECIFICATIONS.
- TREES SHALL NOT BE LOCATED IN DRAINAGE SWALES, DRAINAGE AREAS, OR UTILITY EASEMENTS. CONTACT OWNER'S REPRESENTATIVE FOR RELOCATION OF PLANTS IN QUESTIONABLE AREAS PRIOR TO INSTALLATION.
- THE CENTER OF EVERGREEN TREES SHALL NOT BE PLACED CLOSER THAN 8' AND THE CENTER OF ORNAMENTAL TREES CLOSER THAN 6' FROM A SIDEWALK, STREET OR DRIVE LANE. EVERGREEN TREES SHALL NOT BE LOCATED ANY CLOSER THAN 15' FROM IRRIGATION ROTOR HEADS. NOTIFY OWNER'S REPRESENTATIVE IF TREE LOCATIONS CONFLICT WITH THESE STANDARDS FOR FURTHER DIRECTION.
- ALL EVERGREEN TREES SHALL BE FULLY BRANCHED TO THE GROUND AND SHALL NOT EXHIBIT SIGNS OF ACCELERATED GROWTH AS DETERMINED BY THE OWNER'S REPRESENTATIVE.
- ALL TREES ARE TO BE STAKED AND GUYED PER DETAILS FOR A PERIOD OF 3 YEARS. THE CONTRACTOR SHALL BE RESPONSIBLE FOR REMOVING STAKES AT THE END OF 3 YEARS FROM ACCEPTANCE OF LANDSCAPE INSTALLATION BY THE OWNER'S REPRESENTATIVE. OBTAIN APPROVAL BY OWNER'S REPRESENTATIVE PRIOR TO REMOVAL.
- ALL TREES INSTALLED ABOVE RETAINING WALLS UTILIZING GEO-GRID MUST BE HAND DUG TO PROTECT GEO-GRID. IF GEO-GRID MUST BE CUT TO INSTALL TREES, APPROVAL MUST BE GIVEN BY OWNER'S REPRESENTATIVE PRIOR TO DOING WORK.
- ALL TREES IN SEED OR TURF AREAS SHALL RECEIVE MULCH RINGS. OBTAIN APPROVAL FROM OWNER'S REPRESENTATIVE FOR ANY TREES THAT WILL NOT BE MULCHED FOR EXCESSIVE MOISTURE REASONS.
- SHRUB, GROUND COVER AND PERENNIAL BEDS ARE TO BE CONTAINED BY BENDA BOARD, 14 GAUGE GREEN, ROLL TOP, INTERLOCKING TYPE EDGER, BENDA BOARD OR EQUAL. EDGER IS NOT REQUIRED WHEN ADJACENT TO CURBS, WALLS, WALKS OR SOLID FENCES WITHIN 3' OF PRE-MULCHED FINAL GRADE. EDGER SHALL NOT BE REQUIRED TO SEPARATE MULCH TYPES UNLESS SPECIFIED ON THE PLANS.
- ALL SHRUB BEDS ARE TO BE MULCHED WITH SHREDDED WOOD LANDSCAPE MULCH OVER SPECIFIED GEOTEXTILE WEED CONTROL FABRIC. ALL GROUND COVER AND PERENNIAL FLOWER BEDS SHALL BE MULCHED WITH SMALL NUGGET WOOD LANDSCAPE MULCH. NO WEED CONTROL FABRIC IS REQUIRED IN GROUND COVER OR PERENNIAL AREAS.
- AT SEED AREA BOUNDARIES ADJACENT TO EXISTING NATIVE AREAS, OVERLAP ABUTTING NATIVE AREAS BY THE FULL WIDTH OF THE SEEDER.
- DISTURBED NATIVE AREAS WHICH ARE TO REMAIN SHALL BE OVER SEEDDED AND RESTORED WITH SPECIFIED SEED MIX.
- CONTRACTOR SHALL OVER SEED ALL MAINTENANCE OR SERVICE ACCESS BENCHES AND ROADS WITH SPECIFIED SEED MIX UNLESS OTHERWISE NOTED ON THE PLANS.
- ALL SEEDDED SLOPES EXCEEDING 25% IN GRADE (4:1) SHALL RECEIVE EROSION CONTROL BLANKETS. PRIOR TO INSTALLATION, NOTIFY OWNER'S REPRESENTATIVE FOR APPROVAL OF LOCATION AND ANY ADDITIONAL COST IF A CHANGE ORDER IS NECESSARY.
- WHEN COMPLETE, ALL GRADES SHALL BE WITHIN +/- 1/8" OF FINISHED GRADES AS SHOWN ON THE PLANS.
- PRIOR TO THE PLACEMENT OF MULCH AND WEED FABRIC, A GRANULAR, PRE-EMERGENT, WEED CONTROL AGENT SHALL BE ADDED TO ALL PLANTING BEDS IN ACCORDANCE WITH THE MANUFACTURER'S INSTRUCTION, EXCEPT AROUND ORNAMENTAL GRASSES.
- THE CONTRACTOR IS EXPECTED TO KNOW AND UNDERSTAND THE TOWN AND COUNTY SPECIFICATIONS FOR LANDSCAPE AND IRRIGATION. IN CASES OF DISCREPANCIES THE HIGHER OF THE TWO STANDARDS SHALL HAVE PRECEDENCE.
- THE DEVELOPER, HIS SUCCESSORS AND ASSIGNS SHALL BE RESPONSIBLE FOR THE INSTALLATION, MAINTENANCE AND REPLACEMENT OF ALL IMPROVEMENTS SHOWN OR INDICATED ON THE APPROVED LANDSCAPE PLAN ON FILE IN THE PLANNING DEPARTMENT.

SHEET INDEX

L-00	COVER SHEET
L-01	LANDSCAPE PLAN
L-02	DETAILS
L-03	DETAILS

VICINITY MAP



  
**NORRIS DESIGN**  
Planning | Landscape Architecture | Project Promotion  
 409 Main Street, Suite 207  
 PO Box 2320  
 Frisco, CO 80443  
 P 970.368.7068  
 www.norris-design.com

**DILLON RIDGE MARKETPLACE**  
 Block 6  
 Dillon, CO

OWNER:  
 Compass Home Development, LLC.  
 P.O. Box 5265  
 Frisco, CO  
 970.418.1598



DATE:  
 06.07.17 SITE PLAN 02

DRAFT

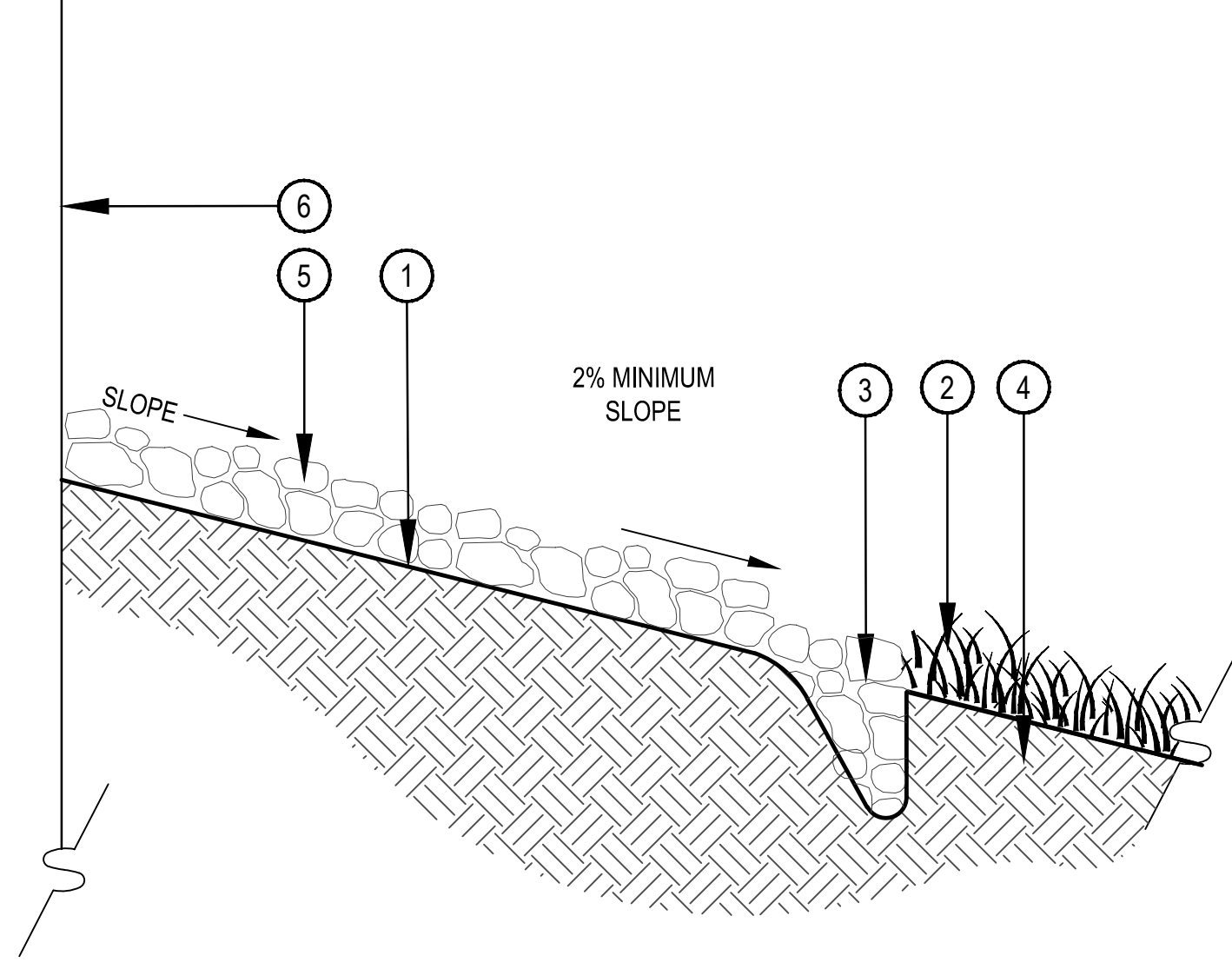
SHEET TITLE:  
 LANDSCAPE NOTES

L-00

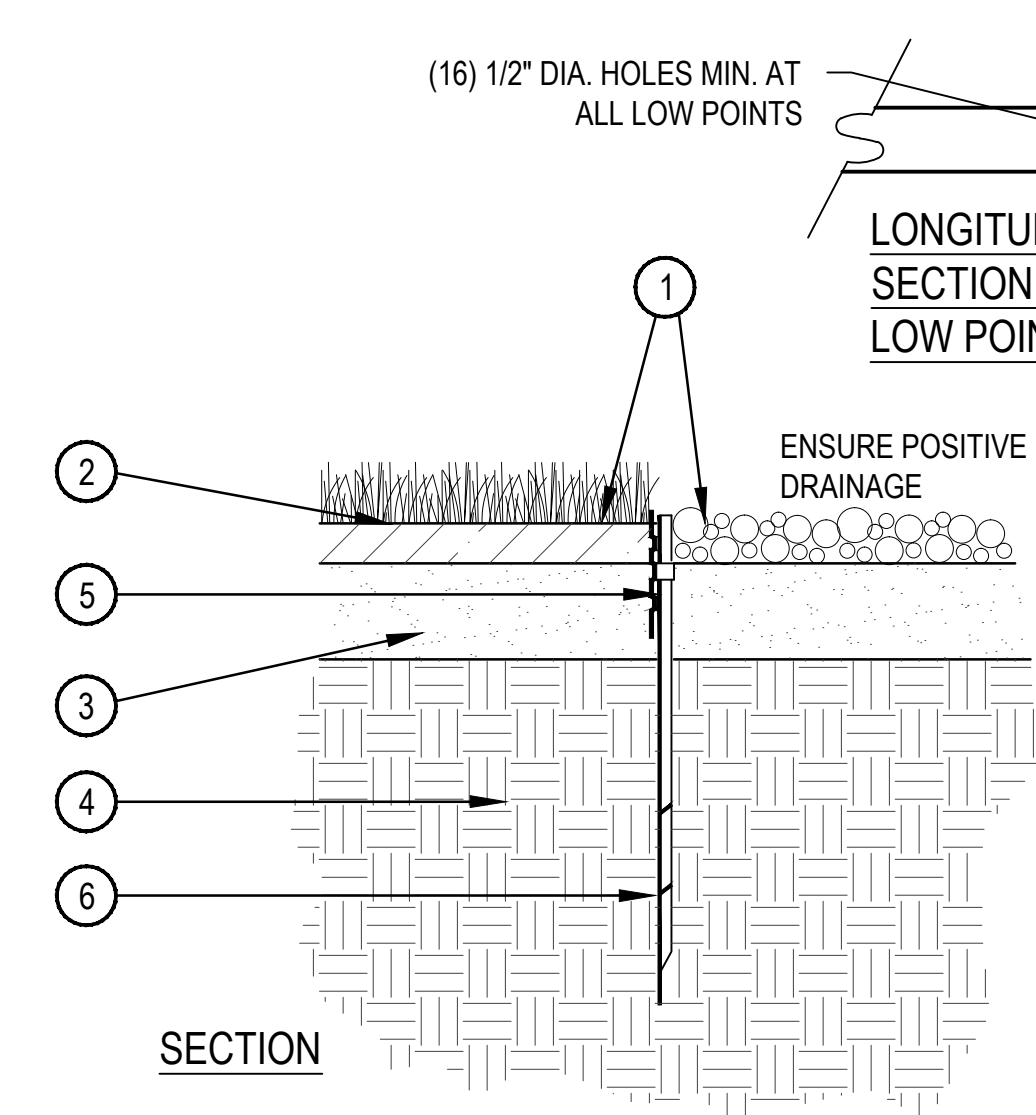
CHECKED BY:  
 DRAWN BY:  
 LN, LM

NOT FOR CONSTRUCTION

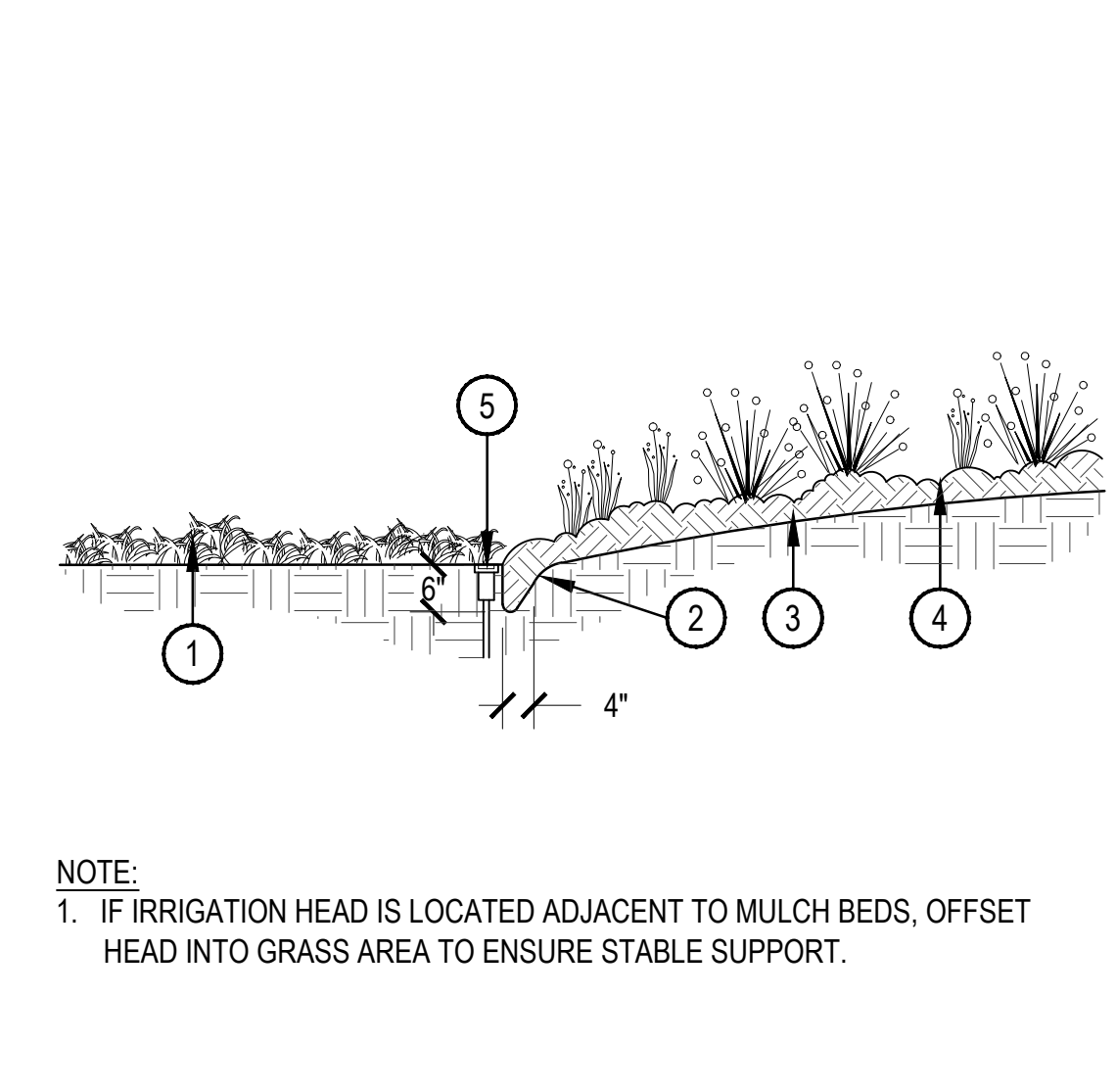




- ① FINISH GRADE
- ② SOD / NATIVE GRASS
- ③ HAND SPADED EDGE
- ④ SUBGRADE
- ⑤ 3' WIDE BAND, 5-8" RIVER ROCK COBBLE
- ⑥ BUILDING



- LONGITUDINAL SECTION OF EDGER AT LOW POINT
- ① FINISHED GRADE - TOP OF SOD THATCH LAYER AND TOP OF MULCH OR CRUSHER FINES SHALL BE FLUSH WITH TOP OF EDGER
  - ② TURF THATCH
  - ③ AMENDED SOIL PER SPECIFICATIONS
  - ④ SUBGRADE
  - ⑤ BENDA BOARD EDGER - DRILL (16) 1/2" DIA. HOLES 1" O.C. MIN. AT ALL LOW POINTS OR POORLY DRAINING AREAS IN ORDER TO ENSURE ADEQUATE DRAINAGE
  - ⑥ EDGER STAKE
- NOTES:  
 1. THERE SHALL BE NO EXPOSED SHARP / JAGGED EDGES.  
 2. CONTRACTOR SHALL INSTALL STAKES AS REQUIRED BY THE MANUFACTURER.



- ① TYPICALLY IRRIGATED TURFGRASS OR DRYLAND SEED
- ② VERTICAL SPADE CUT EDGE FILLED WITH SPECIFIED MULCH, TAPER EDGE OF BED SO MULCH IS DEEPER AGAINST SPADED EDGE.
- ③ SPECIFIED DEPTH OF MULCH (TYPICALLY WOOD MULCH 3"-4" DEEP)
- ④ PLANTING BED
- ⑤ IRRIGATION HEADS SHOULD BE LOCATED ADJACENT TO MULCH BEDS, OFFSET HEAD INTO GRASS AREA TO ENSURE STABLE SUPPORT.

1 COBBLE DRIP LINE

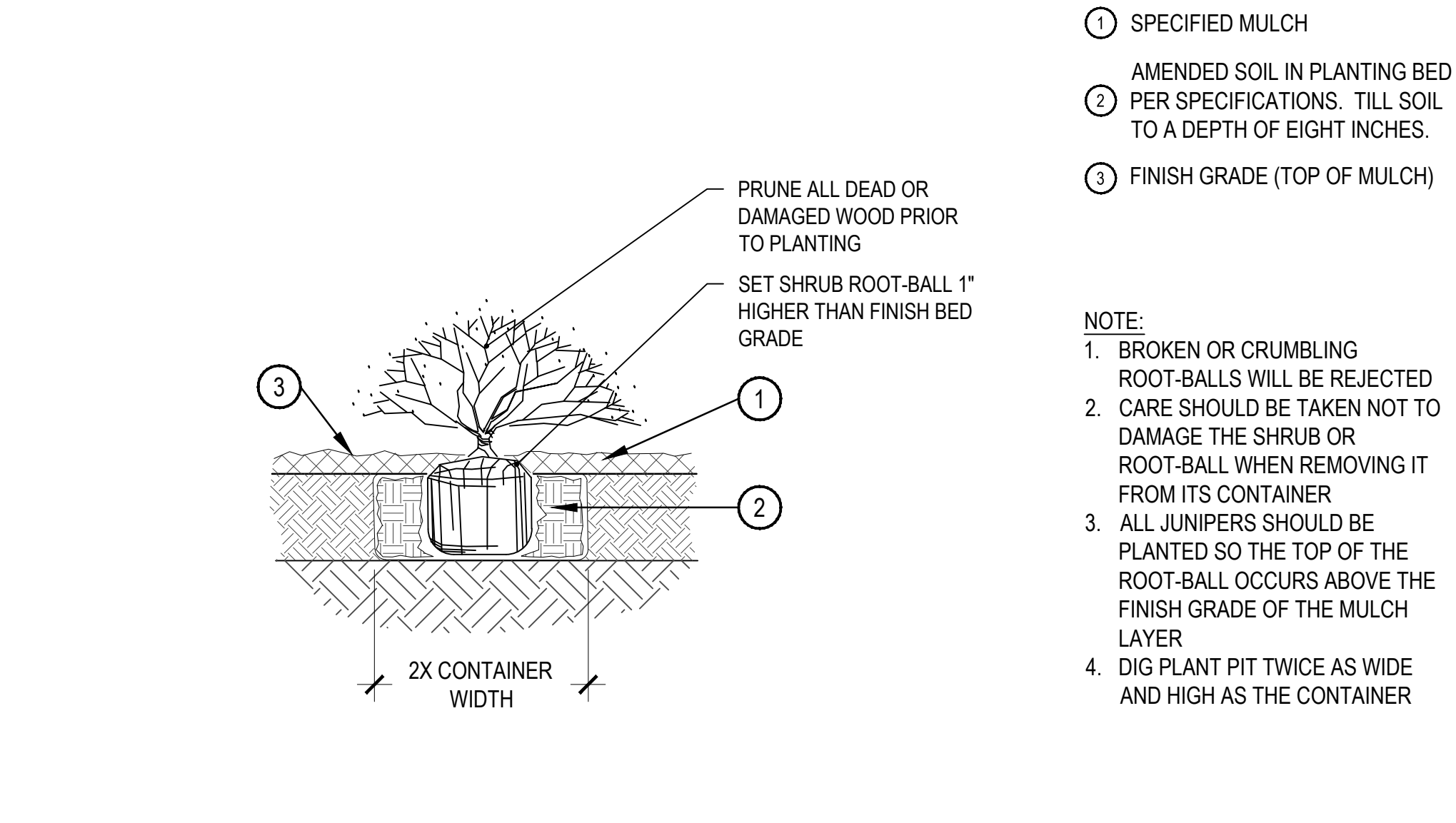
N.T.S.

2 BENDA BOARD EDGER

SCALE: 1" = 1'-0"

3 SPADE CUT EDGE

SCALE: 1/2" = 1'-0"

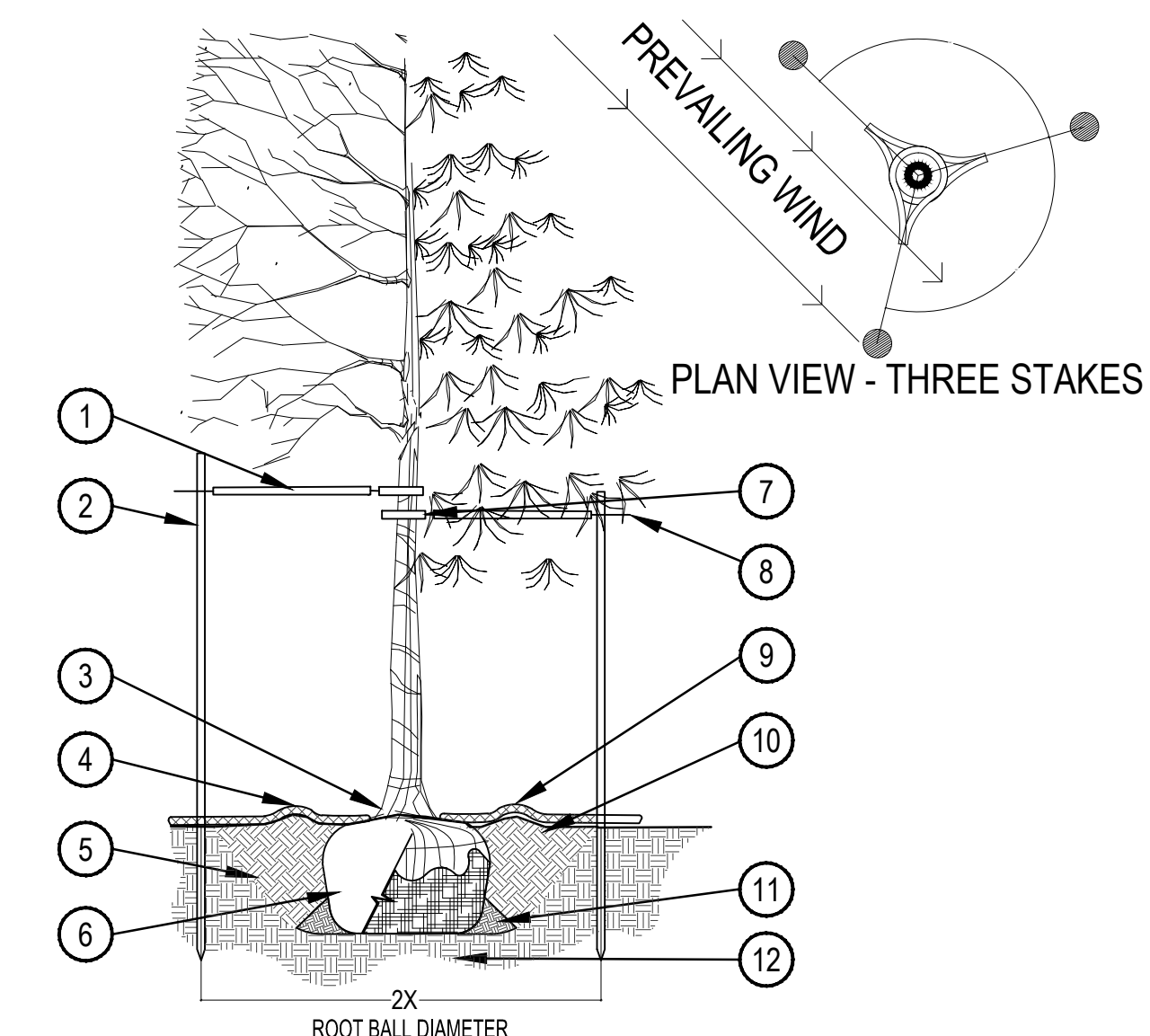


4 SHRUB PLANTING

SCALE: 1-1/2" = 1'-0"

5 TREE PLANTING ON SLOPE

SCALE: 1/4" = 1'-0"

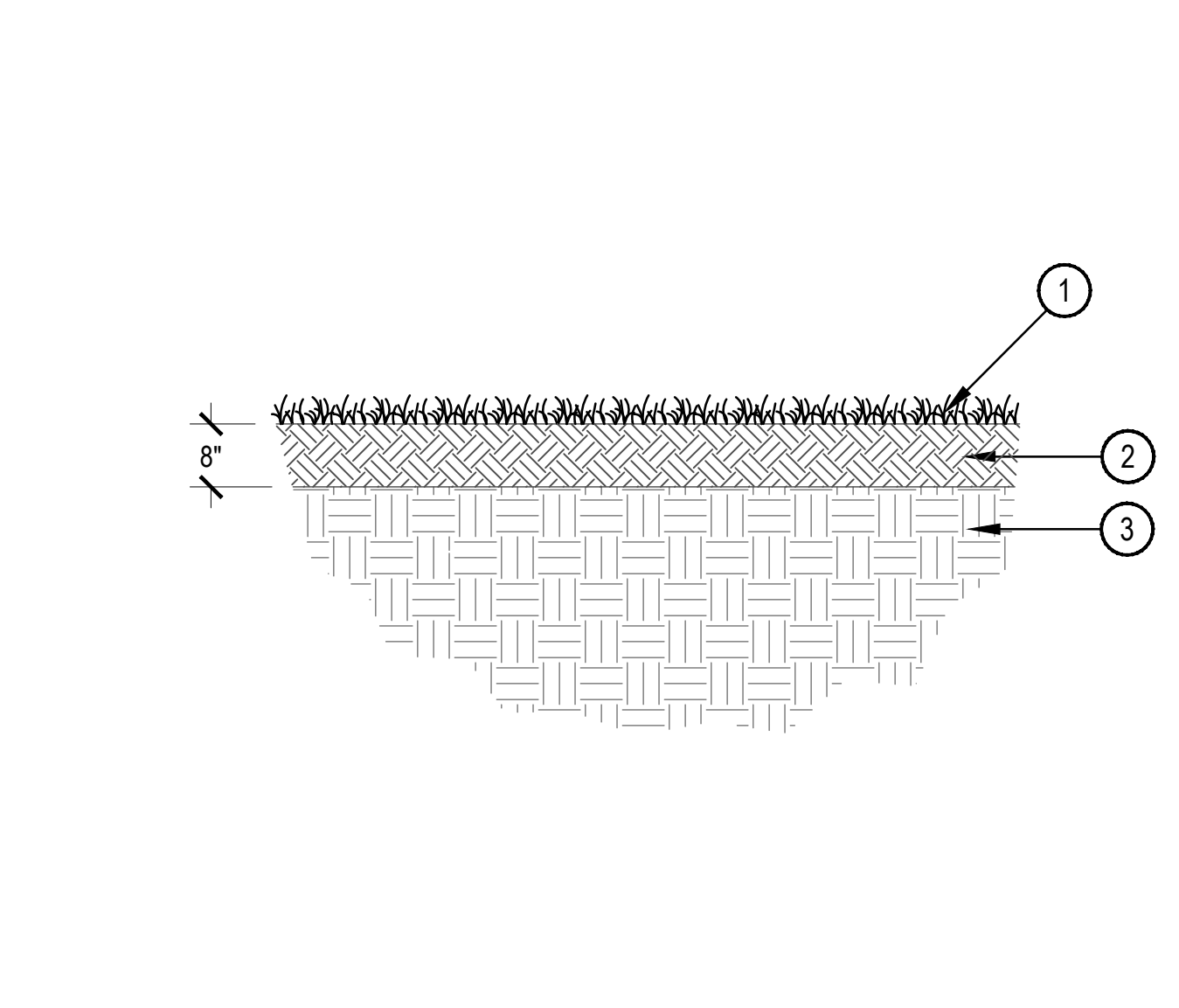


- PRUNING NOTES:  
 1. ALL PRUNING SHALL COMPLY WITH ANSI A300 STANDARDS.  
 2. DO NOT HEAVILY PRUNE THE TREE AT PLANTING. PRUNE ONLY CROSSOVER LIMBS, CO-DOMINANT LEADERS AND BROKEN BRANCHES. SOME INTERIOR TWIGS AND LATERAL BRANCHES MAY BE PRUNED. HOWEVER, DO NOT REMOVE THE TERMINAL BUDS OF BRANCHES THAT EXTEND TO THE EDGE OF THE CROWN.
- STAKING NOTES:  
 1. STAKE TREES PER DIAGRAM. AFTER A MINIMUM OF 3 THREE YEARS CONFIRM TREE IS ESTABLISHED. CHECK FOR ROOTBALL STABILITY. APPLY HAND PRESSURE TO TRUCK OF TREE, WHEN ROOTBALL DOES NOT MOVE, REMOVE STAKING.  
 2. WIRE OR CABLE SHALL BE MIN. 12 GAUGE, TIGHTEN WIRE OR CABLE ONLY ENOUGH TO KEEP FROM SLIPPING. ALLOW FOR SOME TRUNK MOVEMENT. NYLON STRAPS SHALL BE LONG ENOUGH TO ACCOMMODATE 1-1/2" OF GROWTH AND BUFFER ALL BRANCHES FROM WIRE.  
 3. ADJUST STAKING, STRAPS AND GUY WIRES ANNUALLY.

6 TREE PLANTING DETAIL

SCALE: 3/16" = 1'-0"

- ① PLACE MIN. 3/8" PVC PIPE AROUND EACH WIRE. EXPOSED WIRE SHALL BE MAX. 2" EACH SIDE
- ② INSTALL STAKING PER SPECIFICATIONS
- ③ PLANT TREE SO THAT FIRST ORDER MAJOR ROOT IS 1"-2" ABOVE FINAL GRADE.
- ④ 3" DEEP MULCH RING PLACED A MINIMUM OF 4 FT. IN DIAMETER ON TOP OF WEED FABRIC. DO NOT PLACE MULCH IN CONTACT WITH TREE TRUNK (FINISHED GRADE REFERENCES TOP OF MULCH).
- ⑤ 1:1 SLOPE ON SIDES OF PLANTING HOLE.
- ⑥ REMOVE ALL TWINE, ROPE, BURLAP AND WIRE FROM THE TOP 2/3 OF ROOTBALL
- ⑦ GROMMETED NYLON STRAPS
- ⑧ 4-6" HIGH WATER SAUCER IN NON-TURF AREAS.
- ⑨ BACKFILL WITH PLANT MIX. PLANT MIX SHALL CONSIST OF EQUAL PARTS TOPSOIL, COMPOST, AND EXCAVATED SOIL. WATER THOROUGHLY WHEN BACKFILLING
- ⑩ PLACE SOIL AROUND ROOT BALL FIRMLY, DO NOT COMPACT OR TAMP. SETTLE SOIL WITH WATER TO FILL ALL AIR POCKETS.
- ⑪ PLACE ROOT BALL ON UNDISTURBED SOIL TO PREVENT SETTLEMENT.



7 TURF CROSS SECTION

SCALE: 3/4" = 1'-0"

DILLON RIDGE MARKETPLACE

Block 6  
 Dillon, CO

OWNER:  
 Compass Home Development, LLC.  
 P.O. Box 5265  
 Frisco, CO  
 970.418.1598

**811**  
 Know what's below.  
 Call before you dig.

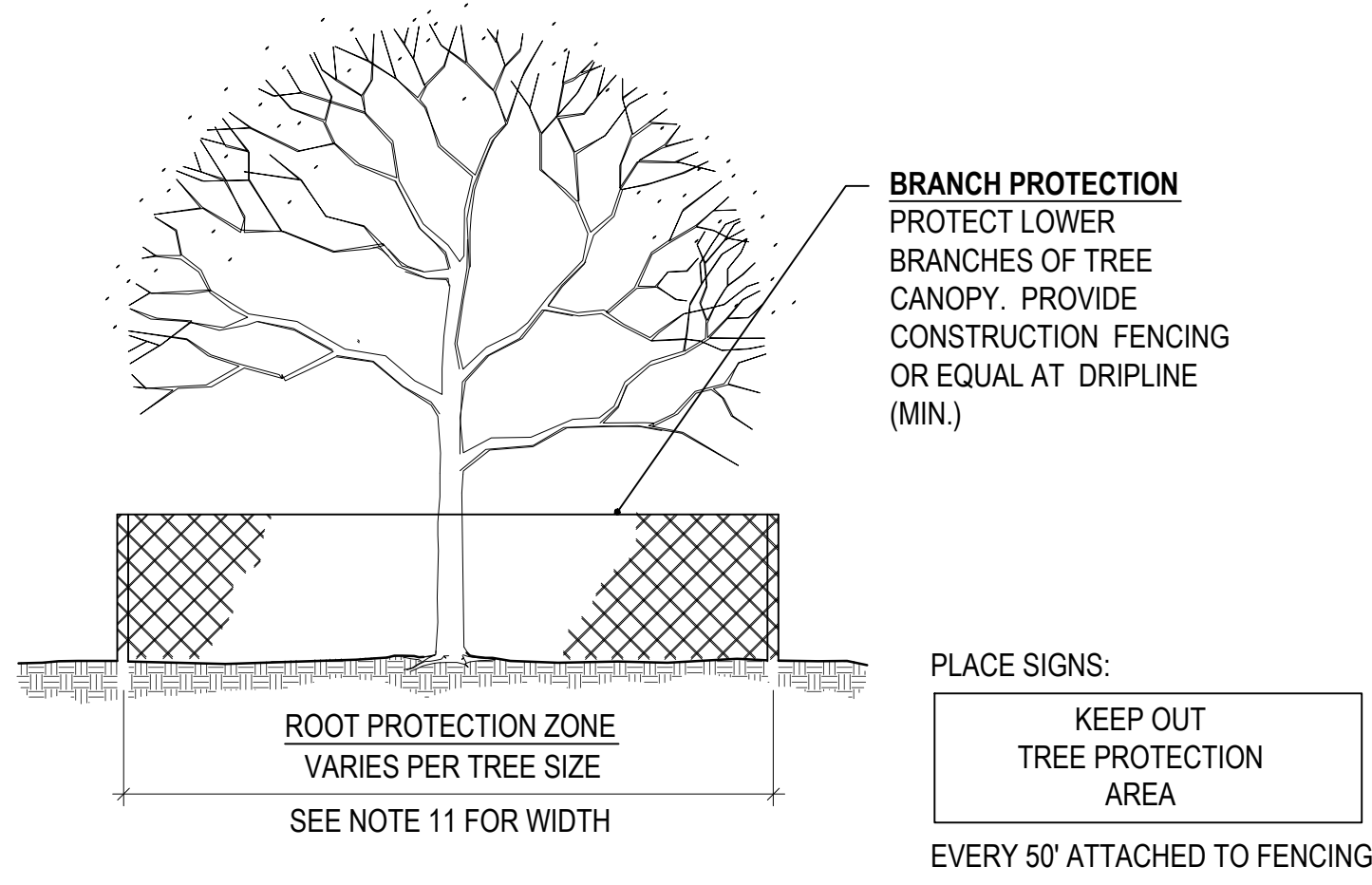
DATE:  
 06.07.17 SITE PLAN 102

NOT FOR CONSTRUCTION

SHEET TITLE:  
 LANDSCAPE  
 DETAILS

L-02

CHECKED BY:  
 DRAWN BY:

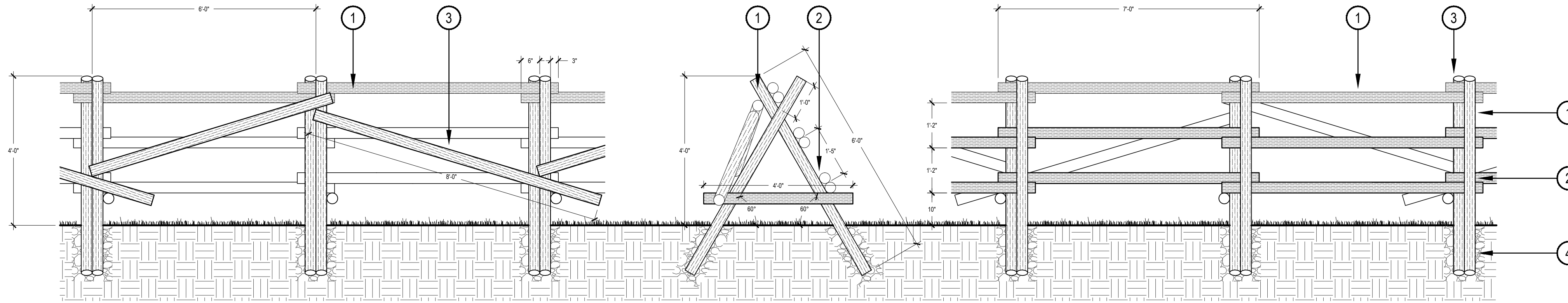


**TREE PROTECTION NOTES**

1. ALL TREES AND SHRUBS TO BE PROTECTED AND PRESERVED SHALL BE PER DETAIL. GROUPING OF MORE THAN ONE TREE MAY OCCUR.
2. TREES AND SHRUBS TO BE PROTECTED AND PRESERVED SHALL BE IDENTIFIED ON THE TRUNK WITH SURVEY TAPE.
3. TO PREVENT ROOT SMOTHERING, SOIL STOCKPILES, SUPPLIES, EQUIPMENT OR ANY OTHER MATERIAL SHALL NOT BE PLACED OR STORED WITHIN THE DRIP LINE OR WITHIN 15 FEET OF A TREE OR SHRUB TRUNK, WHICHEVER IS GREATER.
4. TREE AND SHRUB ROOTS SHALL NOT BE CUT UNLESS CUTTING IS UNAVOIDABLE.
5. TRENCHES SHALL BE HAND DUG WITHIN THE DRIP LINE IN AREAS WHERE ROOTS TWO INCHES IN DIAMETER AND GREATER ARE PRESENT, OR WHEN IN CLOSE PROXIMITY TO LOW BRANCHING TREES. WHENEVER POSSIBLE, ROOTS TWO INCHES OR GREATER IN DIAMETER SHALL BE TUNNELED OR BORED UNDER AND SHALL BE COVERED TO PREVENT DEHYDRATION.
6. WHEN ROOT CUTTING IS UNAVOIDABLE, A CLEAN SHARP CUT SHALL BE MADE TO AVOID SHREDDING OR SMASHING. ROOT CUTS SHOULD BE MADE BACK TO A LATERAL ROOT. WHENEVER POSSIBLE, ROOTS SHOULD BE CUT BETWEEN LATE FALL AND BUD OPENING, WHEN ROOT ENERGY SUPPLIES ARE HIGH AND CONDITIONS ARE LEAST FAVORABLE FOR DISEASE CAUSING AGENTS. EXPOSED ROOTS SHALL BE COVERED IMMEDIATELY TO PREVENT DEHYDRATION. ROOTS SHALL BE COVERED WITH SOIL OR BURLAP AND KEPT MOIST.
7. WATERING OF PROTECTED TREES IN WHICH ROOTS WERE CUT SHALL BE PROVIDED BY THE CONTRACTOR.
8. AUGER TUNNELING RATHER THAN TRENCHING SHOULD BE USED FOR UTILITY PLACEMENT WITHIN DRIP LINE.
9. FENCING MATERIAL SHALL ENCIRCLE ANY TREE OR SHRUB WHOSE OUTER DRIP LINE EDGE IS WITHIN 20 FEET OF ANY CONSTRUCTION ACTIVITIES.
10. FENCING MATERIAL SHALL BE BRIGHT, CONTRASTING COLOR, DURABLE, AND A MINIMUM OF FOUR FEET IN HEIGHT.
11. FENCING MATERIAL SHALL BE SET AT THE DRIP LINE OR 15 FEET FROM TREE TRUNK, WHICHEVER IS GREATER, AND MAINTAINED IN AN UPRIGHT POSITION THROUGHOUT THE DURATION OF CONSTRUCTION ACTIVITIES.
12. ANY GRADE CHANGES (SUCH AS THE REMOVAL OF TOPSOIL OR ADDITION OF FILL MATERIAL) WITHIN THE DRIP LINE SHOULD BE AVOIDED FOR EXISTING TREES TO REMAIN. RETAINING WALLS AND TREE WELLS ARE ACCEPTABLE ONLY WHEN CONSTRUCTED PRIOR TO GRADE CHANGE.

**1 TREE AND SHRUB PROTECTION**

SCALE: 1/8" = 1'-0"



- 1 ALL WOOD SHALL BE ROUGH SAWN, 3"-4" DIAMETER TREATED POSTS
- 2 SECURE ALL WOOD MEMBERS WITH 60d GALVANIZED RINK SHANK NAILS OR EQUAL
- 3 OVERLAP AND ALTERNATE RAILS AND SUPPORTS AS SHOWN
- 4 SET POSTS IN GRAVEL BASE

**2 BUCK AND RAIL FENCE**

SCALE: 1/2" = 1'-0"

**DILLON RIDGE MARKETPLACE**  
Block 6  
Dillon, CO

**OWNER:**  
 Compass Home Development, LLC.  
 P.O. Box 5265  
 Frisco, CO  
 970.418.1598



**DATE:**  
 06.07.17 SITE PLAN 02

**DRAFT**

**SHEET TITLE:**  
 LANDSCAPE  
 DETAILS

L-03

NOT FOR CONSTRUCTION



LAWN

SEATWALL

DINING TABLES

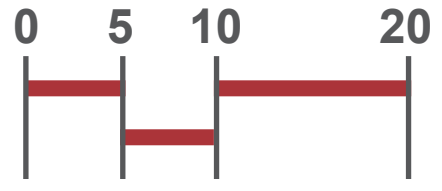
GRILLS

BIKE PARKING

BOULDERS



NORTH



SCALE: 1"=10'